

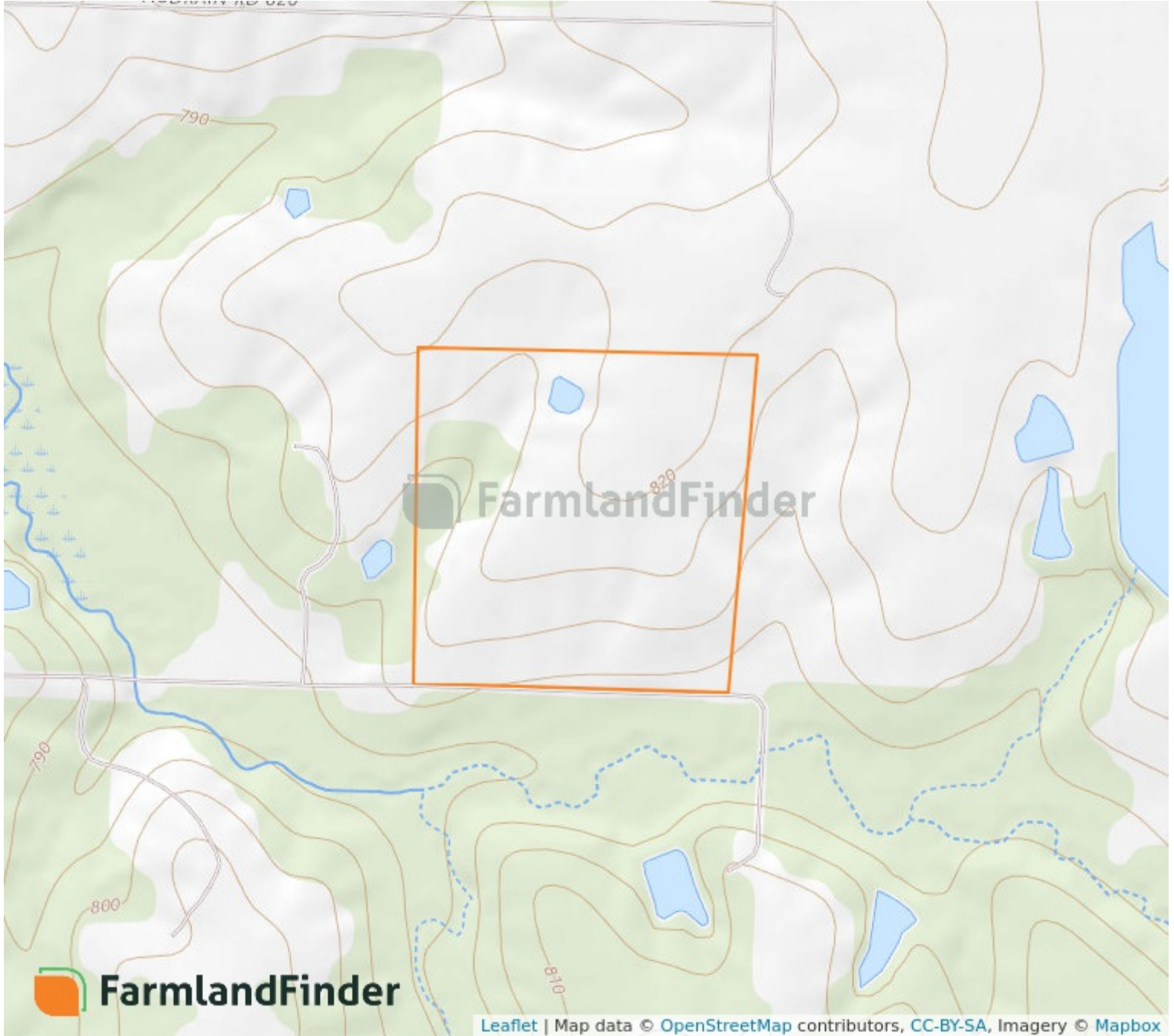
Aerial Map



9 - 50N - 8W
Audrain County, Missouri

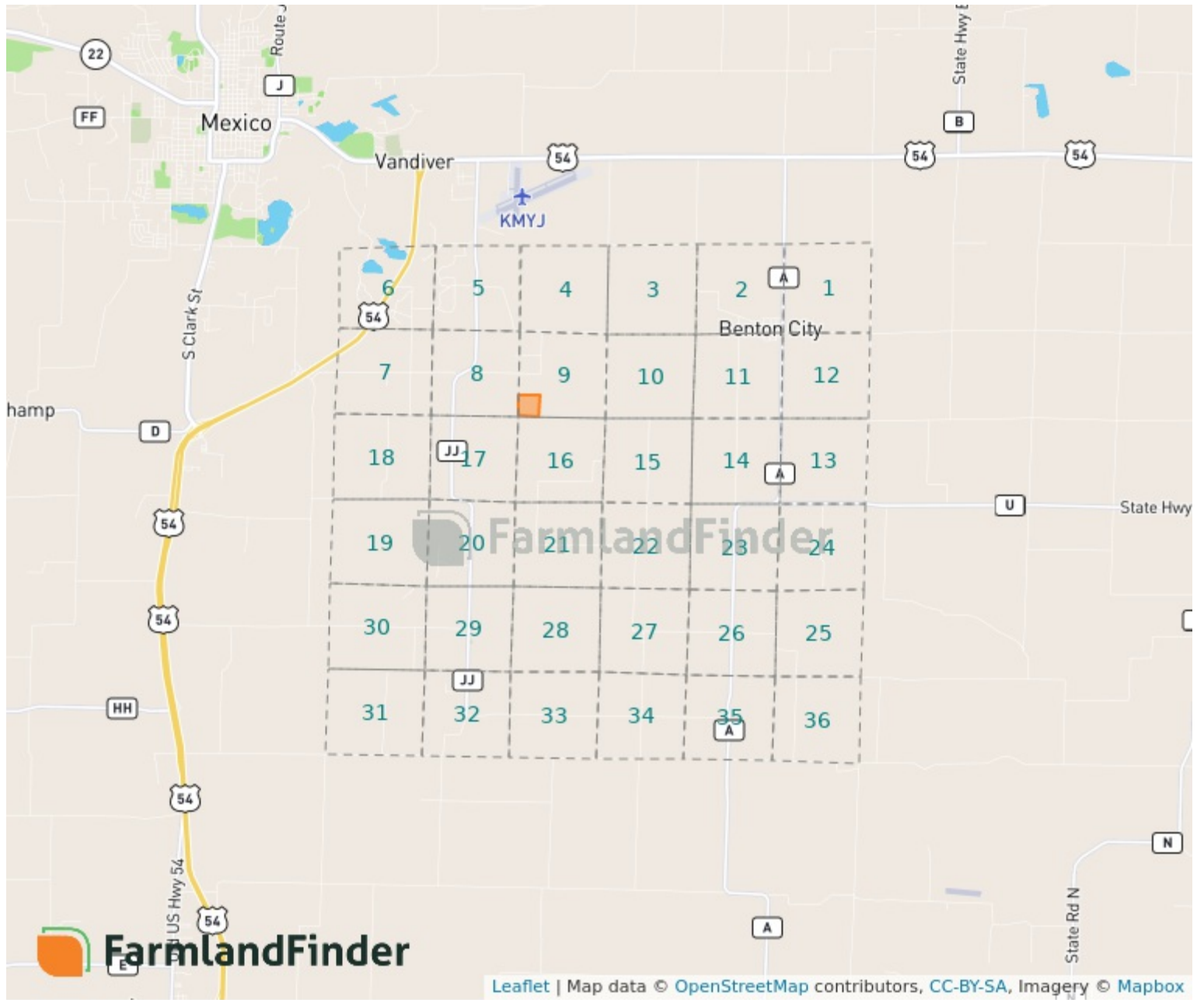
39°7'16.90" N, 91°49'6.001" W

Topography Map



9 - 50N - 8W
Audrain County, Missouri
39°7'16.90" N, 91°49'6.001" W

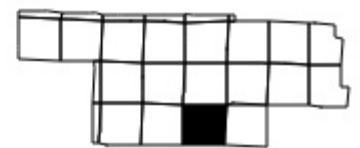
Plat Map



9 - 50N - 8W

Audrain County, Missouri

39°7'16.90" N, 91°49'6.001" W



Soil Map – Total Acres

Source: NRCS SSURGO



Code	Description	Acres	% of Field	Soil Class	NCCPI
50001	Armstrong loam, 5 to 9% slopes	24.2	60.3%	3	51.09
50008	Keswick silt loam, 5 to 9% slopes	12.83	32%	3	40.59
60006	Marion silt loam, 2 to 5% slopes	3.1	7.7%	3	37.89
		40.13			46.71